

STATION	LATITUDE DD	LONGITUDE DD
<b>E-12</b>	40.8487	-73.8045
A1	40.8013	-73.8268
<b>A2M</b>	40.7992	-73.7913
<b>8-403</b>	40.7778	-73.7608
8-405	40.7888	-73.7582
A3	40.8433	-73.7590
9-409	40.8240	-73.7175
<b>9-412</b>	40.8200	-73.7135
9-413	40.8041	-73.7133
<b>A4</b>	40.8725	-73.7343
<b>A5</b>	40.8923	-73.6853
<b>B1S</b>	40.9403	-73.6667
B2	40.9343	-73.6520
<b>B3M</b>	40.9187	-73.6403
B4	40.9054	-73.6360
DI1	40.8883	-73.7748
<b>DI2</b>	40.8930	-73.7642
<b>H-A3</b>	40.9207	-73.7187
H-B	40.9080	-73.7090
H-C	40.8590	-73.6717
H-C1	40.8853	-73.6903
<b>H-D</b>	40.8402	-73.6572


As part of the Long Island Sound Study’s ongoing water quality monitoring program, IEC started its 29th consecutive summer of weekly ambient monitoring surveys in western Long Island Sound and the upper East River on Tuesday, June 25<sup>th</sup>, 2019

Throughout summer 2019, IEC staff will perform 12 weekly surveys to each of 22 stations in the far western Long Island Sound to assess seasonal hypoxic conditions. Hypoxia occurs when dissolved oxygen (“DO”) concentrations become low. Marine organisms need oxygen to live, and low oxygen concentrations can have serious consequences for a marine ecosystem. The 12 surveys will include weekly *in situ* measurements of water temperature, salinity, dissolved oxygen, pH, and Secchi disk depth. Measurements at each station will be taken one meter below the surface, at mid-depth, and one meter above the bottom. 6 of the 12 surveys will include collection of additional samples for parameters relevant to hypoxia at 11 of the 22 stations (stations listed in **bold** on table, upper right). These samples will be analyzed for nutrients, Biochemical Oxygen Demand (BOD), Total Suspended Solids (TSS), and chlorophyll *a*, in addition to the suite of *in situ* parameters listed above.

Interstate Environmental  
Commission  
[www.iec-nynjct.org](http://www.iec-nynjct.org)  
2800 Victory Blvd., Building  
6S, Room 106  
Staten Island, NY 10314  
Phone: (718) 982-3792  
Fax: (718) 698-8472  
epowers@iec-nynjct.org

Nutrient parameters that will be analyzed include Ammonia, Nitrate+Nitrite, Particulate Nitrogen, Orthophosphate/DIP, Total Dissolved Phosphorus, Particulate Phosphorus, Dissolved Organic Carbon, Particulate Carbon, Dissolved Silica, and Biogenic Silica.

<b>Proposed Summer Schedule</b>		
<b>Date</b>	<b>Survey Number</b>	<b>Parameters</b>
6/25/2019	1	<i>In situ</i> , nutrients, chlorophyll a, BOD, TSS
7/2/2019	2	<i>In situ</i>
7/9/2019	3	<i>In situ</i> , nutrients, chlorophyll a, BOD, TSS
7/16/2019	4	<i>In situ</i>
7/23/2019	5	<i>In situ</i> , nutrients, chlorophyll a, BOD, TSS
7/30/2019	6	<i>In situ</i>
8/6/2019	7	<i>In situ</i> , nutrients, chlorophyll a, BOD, TSS
8/13/2019	8	<i>In situ</i>
8/20/2019	9	<i>In situ</i> , nutrients, chlorophyll a, BOD, TSS
8/27/2019	10	<i>In situ</i>
9/3/2019	11	<i>In situ</i> , nutrients, chlorophyll a, BOD, TSS
9/10/2019	12	<i>In situ</i>

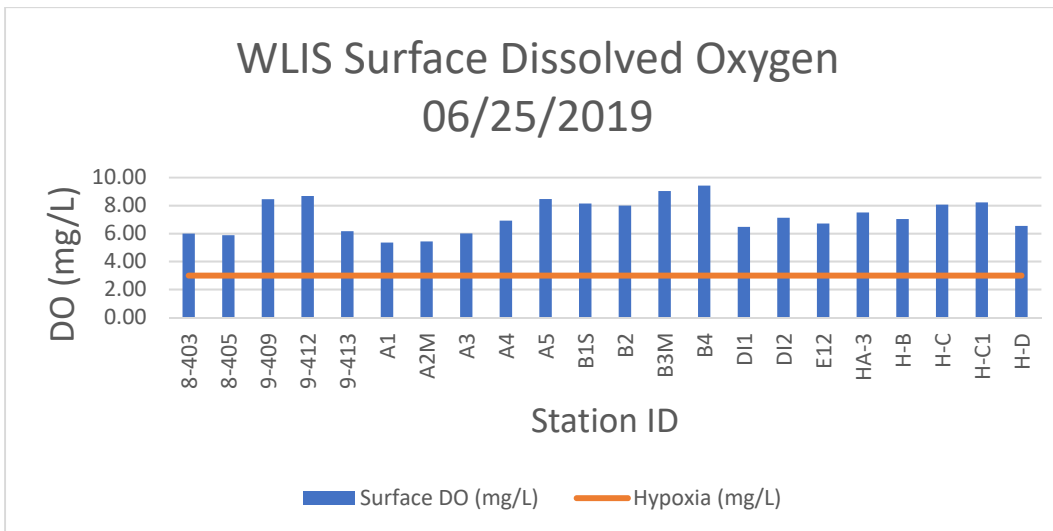
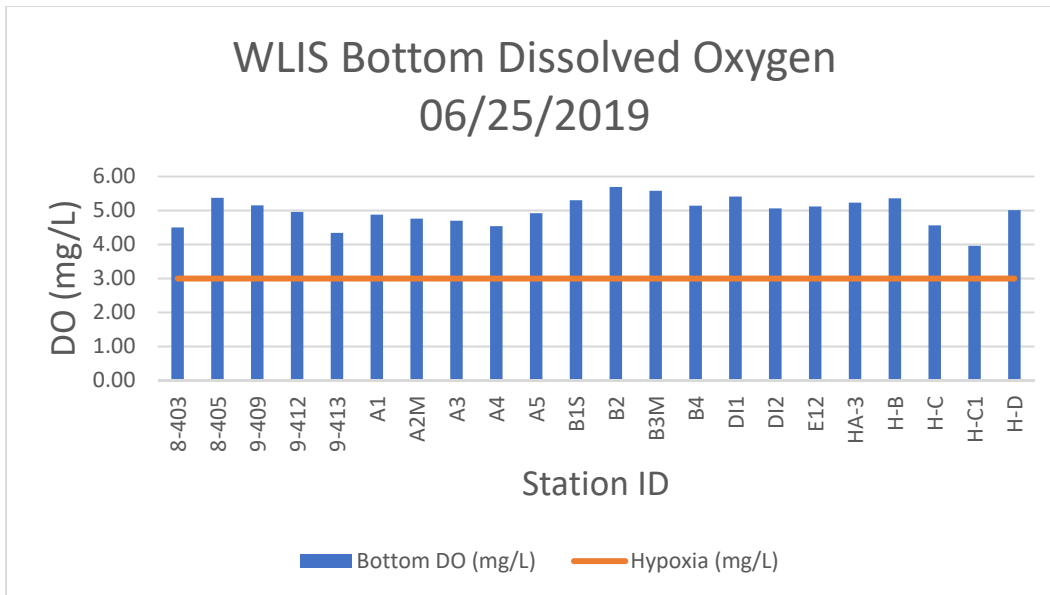


### SURVEY # 1 AT A GLANCE

<b>Hypoxia (DO &lt;3.00 mg/L)</b>	No stations exhibited hypoxia! ☺
<b>Lowest Surface DO concentration</b>	5.35 mg/L (station A1)
<b>Lowest bottom DO concentration</b>	3.96 mg/L (station HC-1)
<b>Average surface DO concentration</b>	7.26 mg/L
<b>Average bottom DO concentration</b>	4.98 mg/L
<b>Average surface water temperature</b>	19.72°C
<b>Average bottom water temperature</b>	16.46°C
<b>Average water column ΔT</b>	3.26°C
<b>Average surface salinity</b>	23.57 ppt
<b>Average bottom salinity</b>	24.37 ppt

## Survey Narrative Summary

No stations exhibited hypoxia. The survey started at 05:29 and ended at 10:20, with low tide at 05:59 as per the NOAA tide table at New Rochelle. Atmospheric temperatures during the time of the survey ranged between 75°F and 79°F. Secchi disk measurements ranged from 2.5 feet in Manhasset Bay to 6.5 feet in the upper East River. The weather conditions were initially overcast and deteriorated during the survey, with heavy downpours and thunderstorms necessitating a one-hour suspension of sampling from approximately 07:20 to 08:20. LaGuardia airport reported 0.42" of precipitation during the timeframe of the survey. There was no precipitation reported during the 24-hour period prior to start of sampling.



*The Long Island Sound Study defines hypoxia as DO values which are below a concentration of 3.00 mg/L.*

