

STATION	LATITUDE DD	LONGITUDE DD
E-12	40.8487	-73.8045
A1	40.8013	-73.8268
A2M	40.7992	-73.7913
8-403	40.7778	-73.7608
8-405	40.7888	-73.7582
A3	40.8433	-73.7590
9-409	40.8240	-73.7175
9-412	40.8200	-73.7135
9-413	40.8041	-73.7133
A4	40.8725	-73.7343
A5	40.8923	-73.6853
B1S	40.9403	-73.6667
B2	40.9343	-73.6520
B3M	40.9187	-73.6403
B4	40.9054	-73.6360
DI1	40.8883	-73.7748
DI2	40.8930	-73.7642
H-A3	40.9207	-73.7187
H-B	40.9080	-73.7090
H-C	40.8590	-73.6717
H-C1	40.8853	-73.6903
H-D	40.8402	-73.6572

As part of the Long Island Sound Study’s ongoing water quality monitoring program, IEC started its 29th consecutive summer of weekly ambient monitoring surveys in western Long Island Sound and the upper East River on Tuesday, June 25th, 2019

Throughout summer 2019, IEC staff will perform 12 weekly surveys to each of 22 stations in the far western Long Island Sound to assess seasonal hypoxic conditions. Hypoxia occurs when dissolved oxygen (“DO”) concentrations become low. Marine organisms need oxygen to live, and low oxygen concentrations can have serious consequences for a marine ecosystem. The 12 surveys include weekly *in situ* measurements of water temperature, salinity, dissolved oxygen, pH, and Secchi disk depth. Measurements at each station will be taken one meter below the surface, at mid-depth, and one meter above the bottom. 6 of the 12 surveys will include collection of additional samples for parameters relevant to hypoxia at 11 of the 22 stations (stations listed in **bold** on table, upper right). These samples will be analyzed for nutrients, Biochemical Oxygen Demand (BOD), Total Suspended Solids (TSS), and chlorophyll *a*, in addition to the suite of *in situ* parameters listed above.

Interstate Environmental
Commission
www.iec-nynjct.org
2800 Victory Blvd., Building
6S, Room 106
Staten Island, NY 10314
Phone: (718) 982-3792
Fax: (718) 698-8472
epowers@iec-nynjct.org

Nutrient parameters that will be analyzed include Ammonia, Nitrate+Nitrite, Particulate Nitrogen, Orthophosphate/DIP, Total Dissolved Phosphorus, Particulate Phosphorus, Dissolved Organic Carbon, Particulate Carbon, Dissolved Silica, and Biogenic Silica.

Proposed Summer Schedule		
Date	Survey Number	Parameters
6/25/2019	1	<i>In situ</i> , nutrients, chlorophyll a, BOD, TSS
7/2/2019	2	<i>In situ</i>
7/9/2019	3	<i>In situ</i> , nutrients, chlorophyll a, BOD, TSS
7/16/2019	4	<i>In situ</i>
7/23/2019	5	<i>In situ</i> , nutrients, chlorophyll a, BOD, TSS
7/30/2019	6	<i>In situ</i>
8/6/2019	7	<i>In situ</i> , nutrients, chlorophyll a, BOD, TSS
8/13/2019	8	<i>In situ</i>
8/20/2019	9	<i>In situ</i> , nutrients, chlorophyll a, BOD, TSS
8/27/2019	10	<i>In situ</i>
9/3/2019	11	<i>In situ</i> , nutrients, chlorophyll a, BOD, TSS
9/10/2019	12	<i>In situ</i>

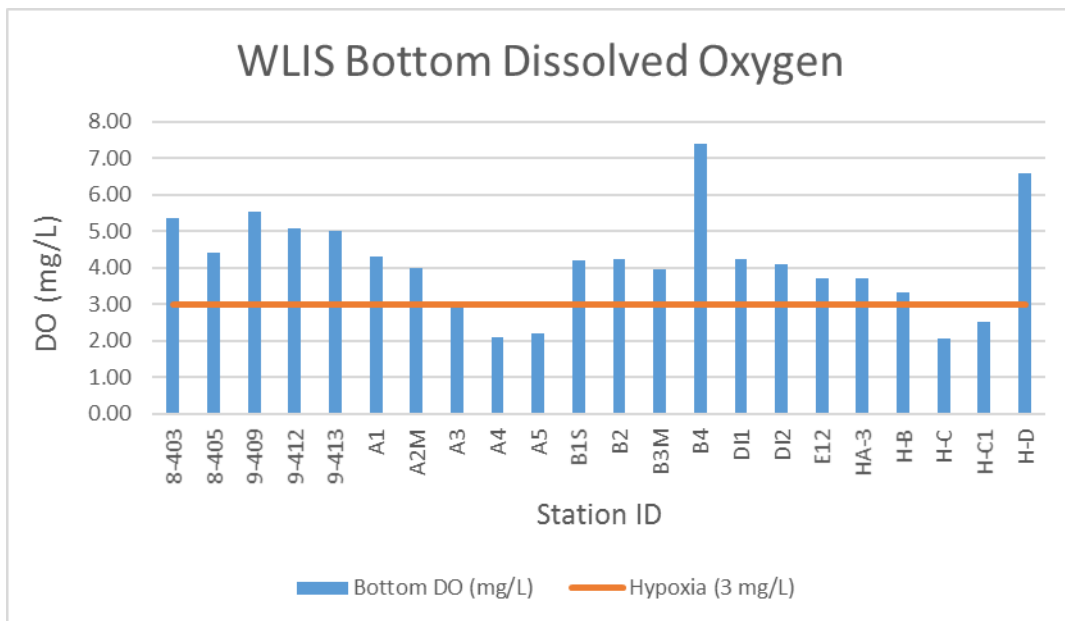
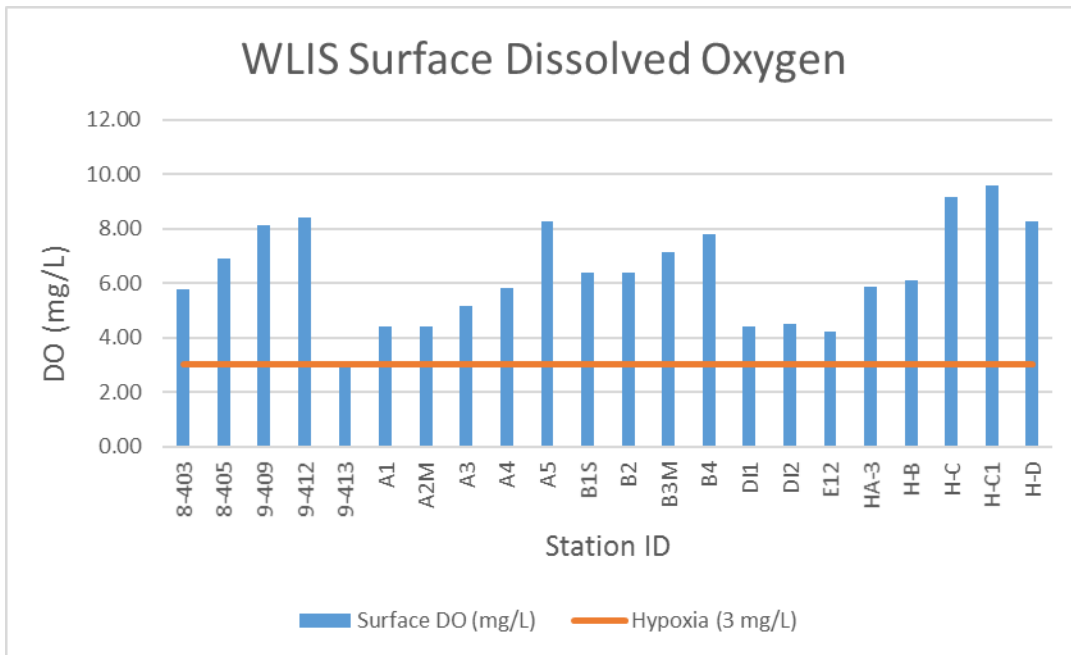


SURVEY # 4 AT A GLANCE

Hypoxia (DO <3.00 mg/L)	Station 9-413 (Surface) Stations A4, A5, HC, HC1 (Bottom)
Lowest Surface DO concentration	2.90 mg/L (Station 9-413)
Lowest bottom DO concentration	2.05 mg/L (Station HC)
Average surface DO concentration	6.36 mg/L
Average bottom DO concentration	4.13 mg/L
Average surface water temperature	21.48°C
Average bottom water temperature	19.54°C
Average water column ΔT	1.94°C
Average surface salinity	25.50 ppt
Average bottom salinity	25.95 ppt

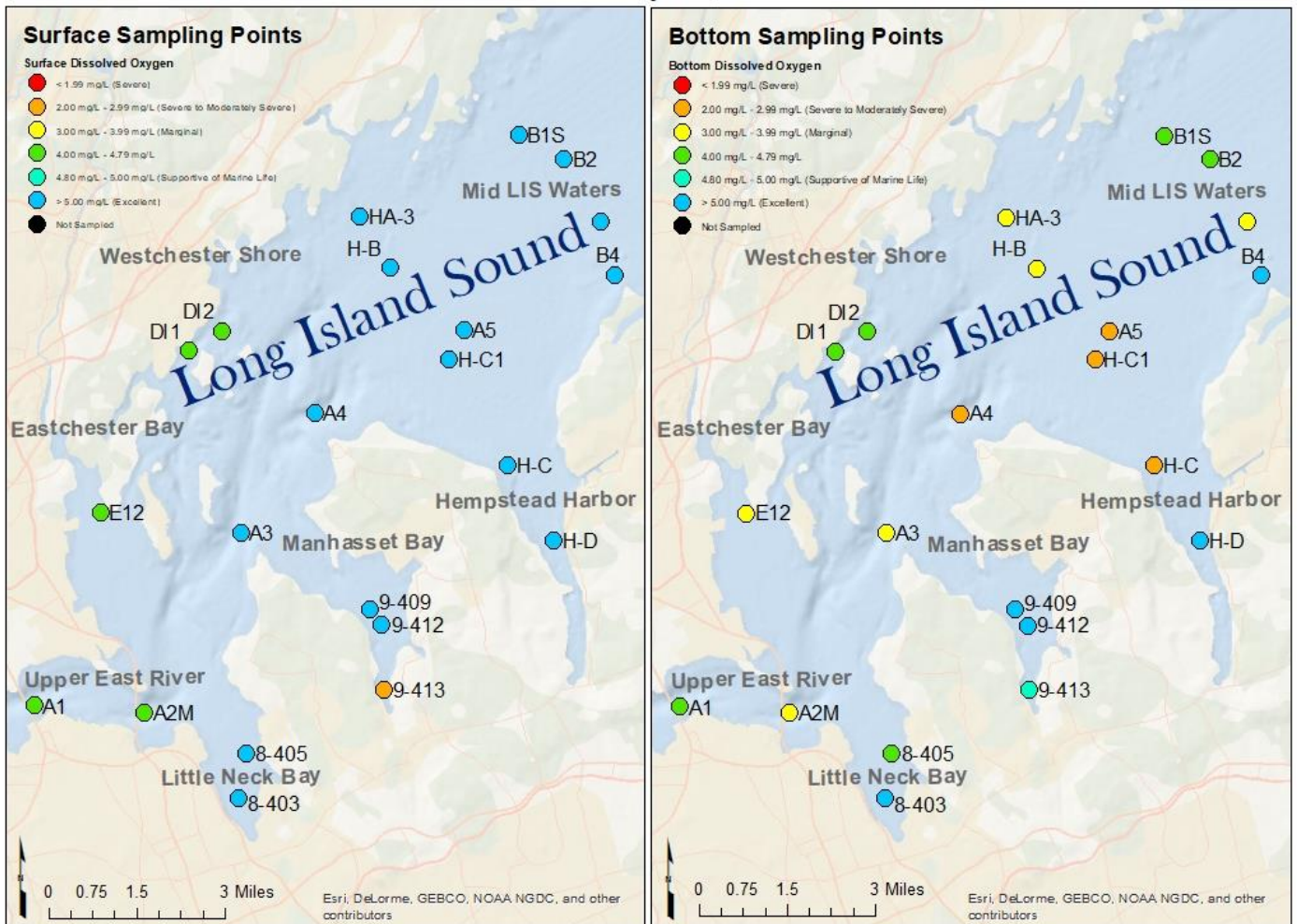
Survey 4 Narrative Summary

The 4th weekly summer survey took place on July 15th, 2019. The survey started at 05:20 and ended at 08:59, with low tide at 06:13 as per the NOAA tide table at New Rochelle. Five stations exhibited hypoxia: 9-413 (Manhasset Bay, surface), A4, A5, HC and HC1. Atmospheric temperatures during the time of the survey ranged between 78°F and 85°F. Secchi disk measurements ranged from 2.0 feet in Little Neck Bay (Station 8-403) to 7.0 feet at Stations B1S and B2. The weather conditions were partly cloudy during the survey, with a calm sea state. LaGuardia airport reported 0.00" of precipitation during the 48- hour period prior to the start of the survey. No precipitation occurred during the survey.

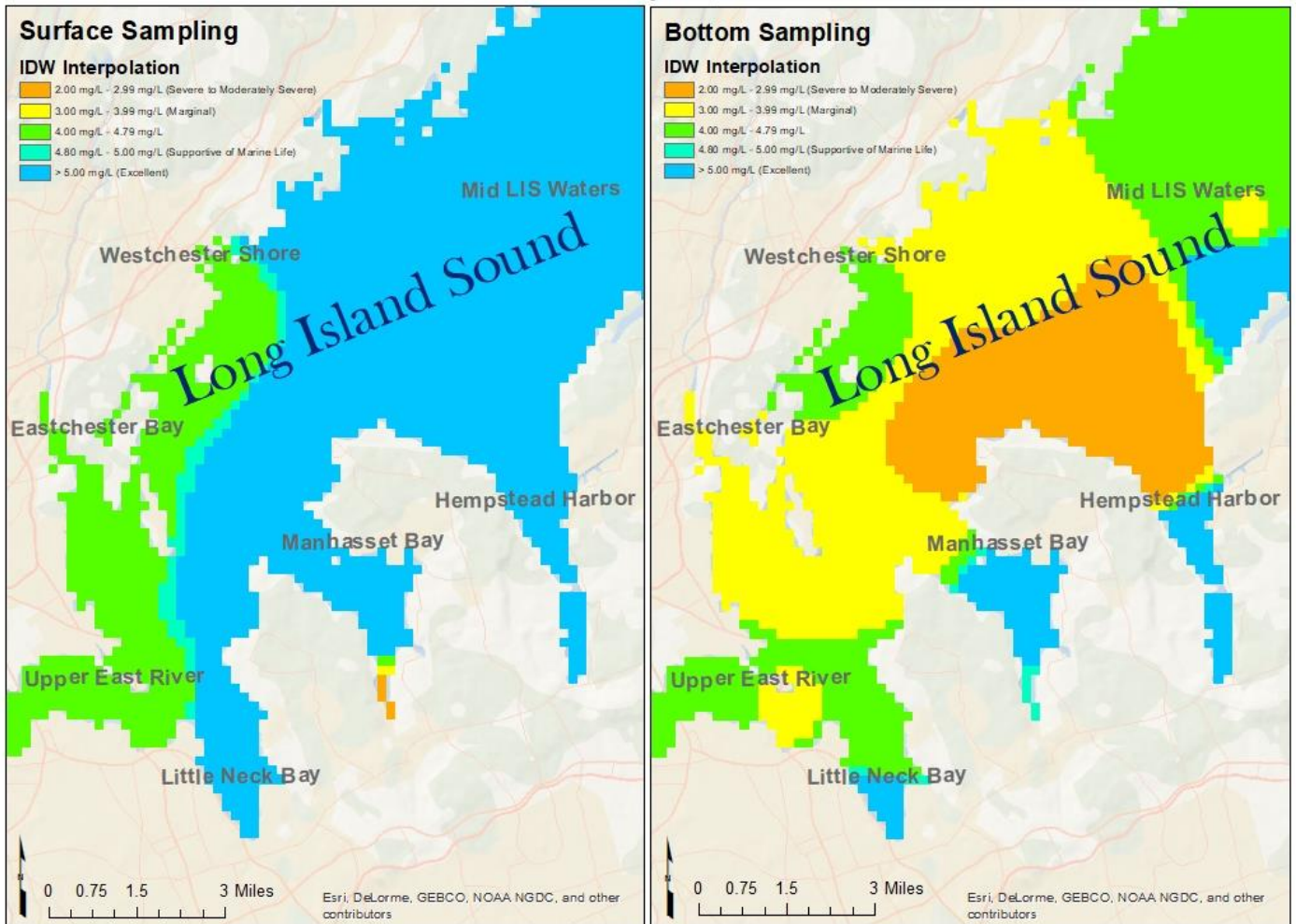


The Long Island Sound Study defines hypoxia as DO values which are below a concentration of 3.00 mg/L.

Interstate Environmental Commission Western Long Island Sound Sampling
Run 4: July 15, 2019



Interstate Environmental Commission Western Long Island Sound Sampling
Run 4: July 15, 2019



Map by: Jessica Bonamusa

Interstate Environmental Commission

Map Made: 7/19/19